











Georges River Catchment: Landuse

	SMCMA Boundary	LANDUSE		Mixed Uses		Rural	
	Major Subcatchments		Business		Open Space		Special Uses
			Industrial		Residential		Transport

